

TERMS & CONDITIONS

I. Terms and Conditions of Auction

The property will be offered for sale as four (4) parcels. This online auction will be held from Tuesday, August 1, 2023 at 10:00am, CST until Tuesday, August 8, 2023 at 10:00am, CST. All bids will be taken without regard to a prospective bidder's sex, race, color, religion or national origin.

- A. If you are the successful bidder on this property, you will be required to provide a **10 PERCENT** of the purchase price earnest money deposit and are required to complete and sign a North Dakota Real Estate Purchase Agreement provided by the Auctioneer.
- B. If you are the successful bidder on this property, your 10% earnest money deposit will be held in escrow until the closing date. All documentation will be available for your review prior to commencement of the auction. All real estate sales must be closed and the total balance of the purchase price paid on or before **September 29, 2023**. During the days following the auction, you will be contacted by the closing agent to schedule your closing date and time.

II. Bidding Procedures

Bids will be taken only by those who have registered with our company online, at the live auction or in our office. Please retain your bidder number for the duration of the auction as you are responsible for your assigned number. The property is sold when the Auctioneer announces/publishes, "sold," identifies the winning bid number and the amount of the bid and the information is recorded by the Auctioneer or the clerk. The high bid cannot be withdrawn once the Auctioneer determines it to be the winning sale bid.

The property will be offered as four (4) individual parcels. Bidding will be available online beginning Tuesday, August 1, 2023 at 10:00am, CST until Tuesday, August 8, 2023 at 10:00am, CST. This online auction will be subject to the automatic bid extend feature outlined in these terms and conditions. Online auctions are timed events and subject to extended bidding due to bidding activity. Any bid placed within five minutes of the auction ending, will automatically extend the auction for five minutes from the time the bid is placed. The auto-extend feature remains active until no further bids are placed within the five minute time frame. All decisions of Nikolaisen Land Company or Nikolaisen Auctions are final.

All bids will be visible online, but the identity of the bidders is confidential. In the event there are technical difficulties related to the server, software or any other online auction-related technologies, Nikolaisen Land Company and Nikolaisen Auctions reserve the right to extend bidding, continue the bidding or close the bidding. Neither the company providing the software nor Nikolaisen Land Company or Nikolaisen Auctions shall be held responsible for a missed bid or the failure of the software to function properly for any reason. Email notifications will be sent to registered bidders with updated information as deemed necessary by Nikolaisen Land Company or Nikolaisen Auctions.

III. Purchase Agreement, Marketability, Signing Area

At the auction completion, the successful high bidder must sign a North Dakota Real Estate Purchase Agreement to purchase this property for which it was the high bidder. An appointment date to close the transaction will be furnished to the Buyer after the Purchase Agreement is signed. The transaction must be closed and the money paid on or before **September 29, 2023** or the Buyer will be in default and the earnest money paid herein will be forfeited to the Seller. The Auctioneer and the Seller assume that the bidders have inspected the property and are satisfied with the conditions of such property and accept that property in an "as is—where is" condition.

The Buyer agrees to hold the Auctioneer and their client(s) harmless regarding any representation as to the status, zoning, condition and any other material representation regarding this property. It is the Buyer's responsibility to make needed repairs or improvements, if any to bring the property up to necessary state, local and federal codes. The Auctioneer and the seller obtained information from sources deemed reliable, but do not guarantee its accuracy. Due diligence of the property and related information by the buyer is strongly recommended.

IV. Forfeiture of Purchase Money Paid Pursuant to the Terms of the Purchase Agreement

Buyer's failure to close the sale by the closing date due to insufficient funds, or for any other reason will result in the forfeiture of the Buyer's earnest money deposit.

V. Agency

Nikolaisen Land Company and Nikolaisen Auctions and their representatives are acting as agents for the Seller(s).

VI. Closing

At closing, the Buyer will be required to pay the difference between the purchase money deposit and the final selling price. Title insurance will not be furnished and any fees and closing costs regarding determination of title or title insurance purchase will be paid by the Buyer. Updated Abstracts of Record Title will be furnished to the Buyer prior to close for the Buyer's attorney to prepare a preliminary title opinion, if desired, by the Buyer or the Buyer's lender.

VII. Showing of Property

The farmland is accessible by highway, county and township roads for inspection. **WHETHER OR NOT YOU ACTUALLY INSPECT THE PROPERTY, YOU WILL BE BOUND TO ACCEPT THE PROPERTY "AS IS-WHERE IS" AND WITH ALL FAULTS AND DEFECTS AND WITH NO EXPRESSED OR IMPLIED WARRANTY AS TO THE MARKETABILITY OR THE CONDITION THEREOF.** It will be your responsibility to make any needed repairs, improvements or compliance requirements to bring the property to applicable codes.

This auction bidder's information (including these terms and conditions and any picture or description of any property) is for your information and convenience only. Nothing contained in this information shall be binding on the Seller of the property or the Auctioneer. Online announcements made on sale day by the Auctioneers of Nikolaisen Land Company/ Nikolaisen Auctions, will take precedence over any printed materials. The Auctioneer reserves the right to preclude any person or entity from bidding if there is any question as to their/its credentials or fitness to bid.

We encourage you to inspect any property you wish to bid on. This property is subject to prior sale and bids will be taken until the last and final bid has been taken and accepted. The seller reserves the right to reject or accept any and all bids. **The property IS subject to a cash rent lease for the 2023 cropping season. Sellers will retain the income from 2023 leases. The Sellers will be responsible for the 2023 Real Estate Taxes. The Buyer will be responsible for the 2024 Real Estate Taxes and subsequent years. Sellers will retain 100% of the owned subsurface mineral rights.**

442.28 Acres +/-

Towner & Pierce Counties, ND

Online LAND AUCTION

Online Bidding Opens: Tues, Aug 1, 10:00am (CST)

Online Bidding Closes: Tues, Aug 8, 10:00am (CST)

442 Acres +/-

Towner & Pierce Counties, ND

Online LAND AUCTION

Online Bidding Opens: Tues, Aug 1, 10:00am (CST)

N
NIKOLAISEN
LAND COMPANY

N
NIKOLAISEN
LAND COMPANY

Mabel Halling Meier Family Trust, Owner

GENERAL PROPERTY INFORMATION

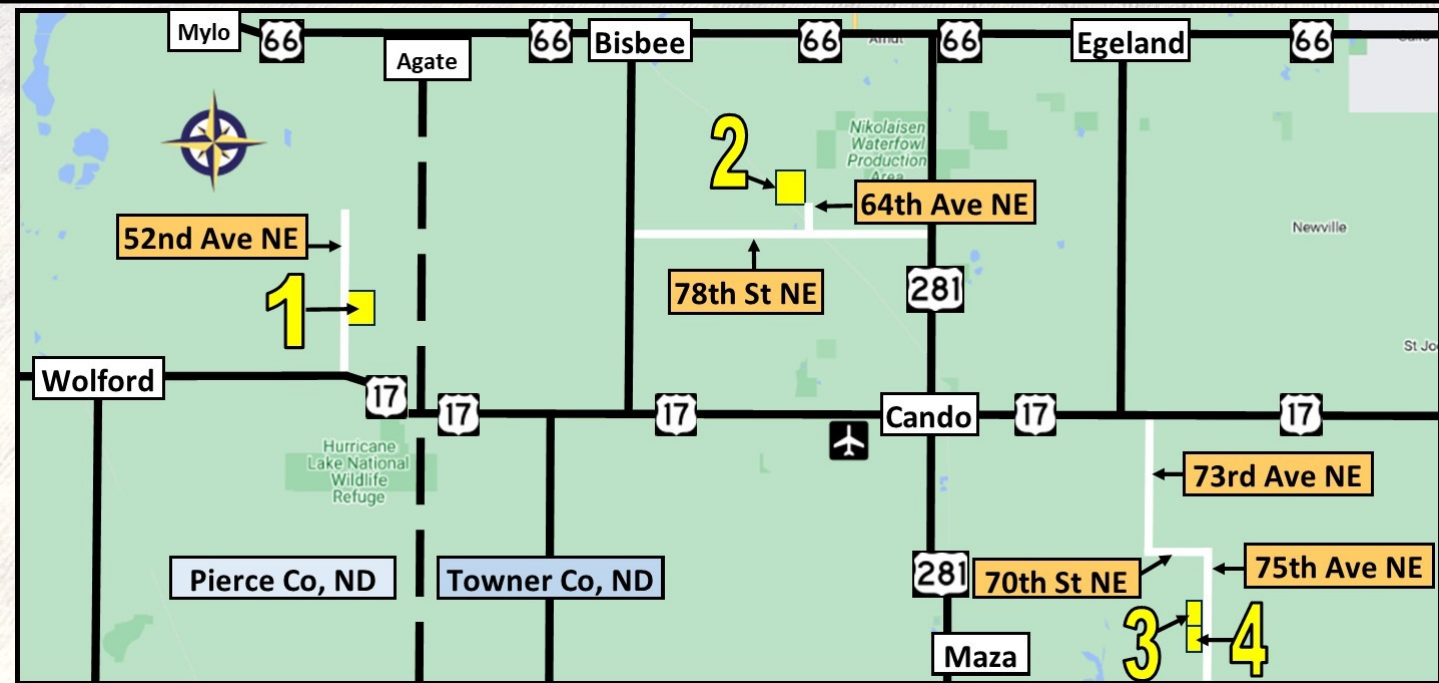
PROPERTY PHOTOS

Welcome prospective bidders!


Welcome to the Mabel Halling Meier Family Trust Land Auction! The sellers and our auction company are offering for sale four fantastic parcels in Towner and Pierce Counties, ND, with one quarter east of Wolford, ND, one quarter by Consodine, ND and two eighths southeast of Cando, ND. The parcels feature strong base acres and yields and have solid soil productivity indexes! Additionally, the parcels do not have cash rent contracts for the 2024 season. These are excellent parcels of cropland and have great access along main farm-to-market roads. Feel free to inspect the properties at your leisure or you can see videos and pictures on our website or Facebook page. Bidding will be exclusively online at www.nikolaisenlandcompany.com. Don't miss this excellent opportunity to purchase outstanding crop land in Towner and Pierce Counties, ND! The sellers and our company wish you the best at the auction! Please call with any questions. We'll watch for you online at the sale!

Warmest regards, Tom and Amy

	<p>Contact: Tom Nikolaisen, Jr <i>Auctioneer, Attorney, Realtor</i> Office: 701-968-4455 Cell: 701-303-0395 tom@nikolaisenlandcompany.com Auctioneer's #2038, Clerk's #2037 Salesperson's #10206</p>		<p>Contact: Amy Nikolaisen <i>Auctioneer, Broker, Realtor</i> Office: 701-968-4455 Cell: 701-303-0392 amy@nikolaisenlandcompany.com Auctioneer's #951, Clerk's #644 Broker's #7800, Firm's #3160</p>
			





Driving Directions: Parcel 1: From Wolford, ND 7.5 m E on Hwy 17, 1 m N on 52nd Ave NE. Parcel 2: From Bisbee, ND 3.5 m E on Hwy 66, 6 m S on 63rd Ave NE, 1 m S on 78th St NE, 1 m N on 64th Ave NE. Parcels 3&4: From Cando, ND, 5 m E on Hwy 17, 4 m S on 73rd Ave NE, 2 m E on 70th St NE, 2.5 m S on 75th Ave NE.




Parcel 1



Parcel 2



Parcel 3



Parcel 4

